
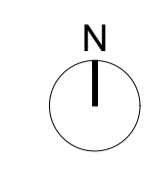
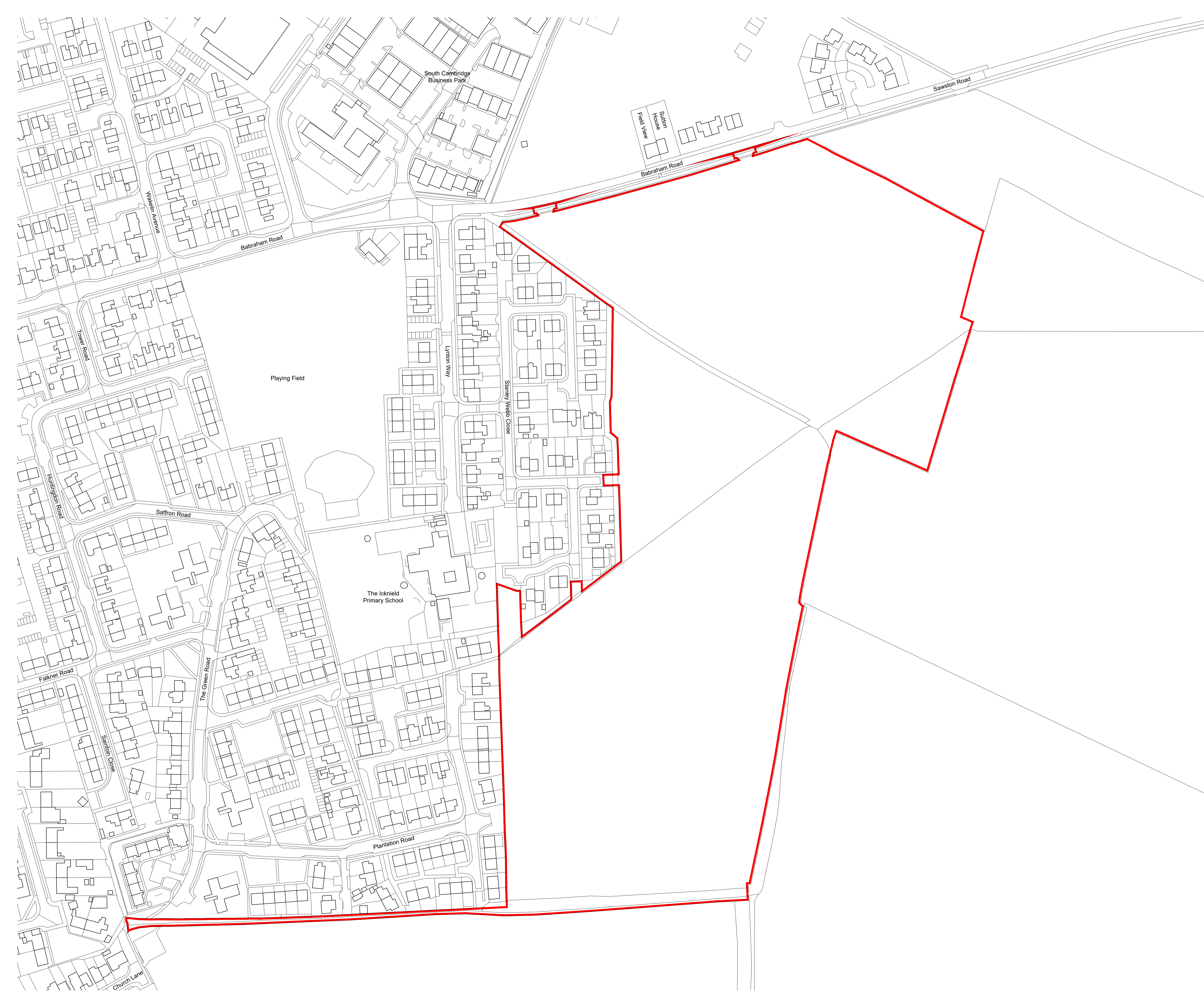


NOTES
 This drawing is the property of FPCR Environment and Design Ltd and is issued on the condition it is not reproduced, retained or disclosed to any unauthorised person, either wholly or in part without written consent of FPCR Environment and Design Ltd.
 Ordnance Survey Mastermap - Crown Copyright. All rights reserved. Licence Number: 100019980 (Centremapslive.com).



KEY
 Application site boundary



DRAFT

rev	date	description	dwn	chkd
-	29.01.2021	First Issue.	JMG	JJ



masterplanning
 environmental assessment
 landscape design
 urban design
 ecology
 architecture
 arboriculture

FPCR Environment and Design Ltd
 Lockington Hall
 Lockington
 Derby DE74 2RH
 t: 01509 672772
 e: mail@fpcr.co.uk
 w: www.fpcr.co.uk

client
Redrow Homes

project
Land south of Babraham Road, Sawston

drawing title
SITE LOCATION PLAN

scale
 1:1250 @ A1

drawn / checked
 JMG / JJ

revision date
 29 January 2021

drawing number
9860-P-01

rev
 -